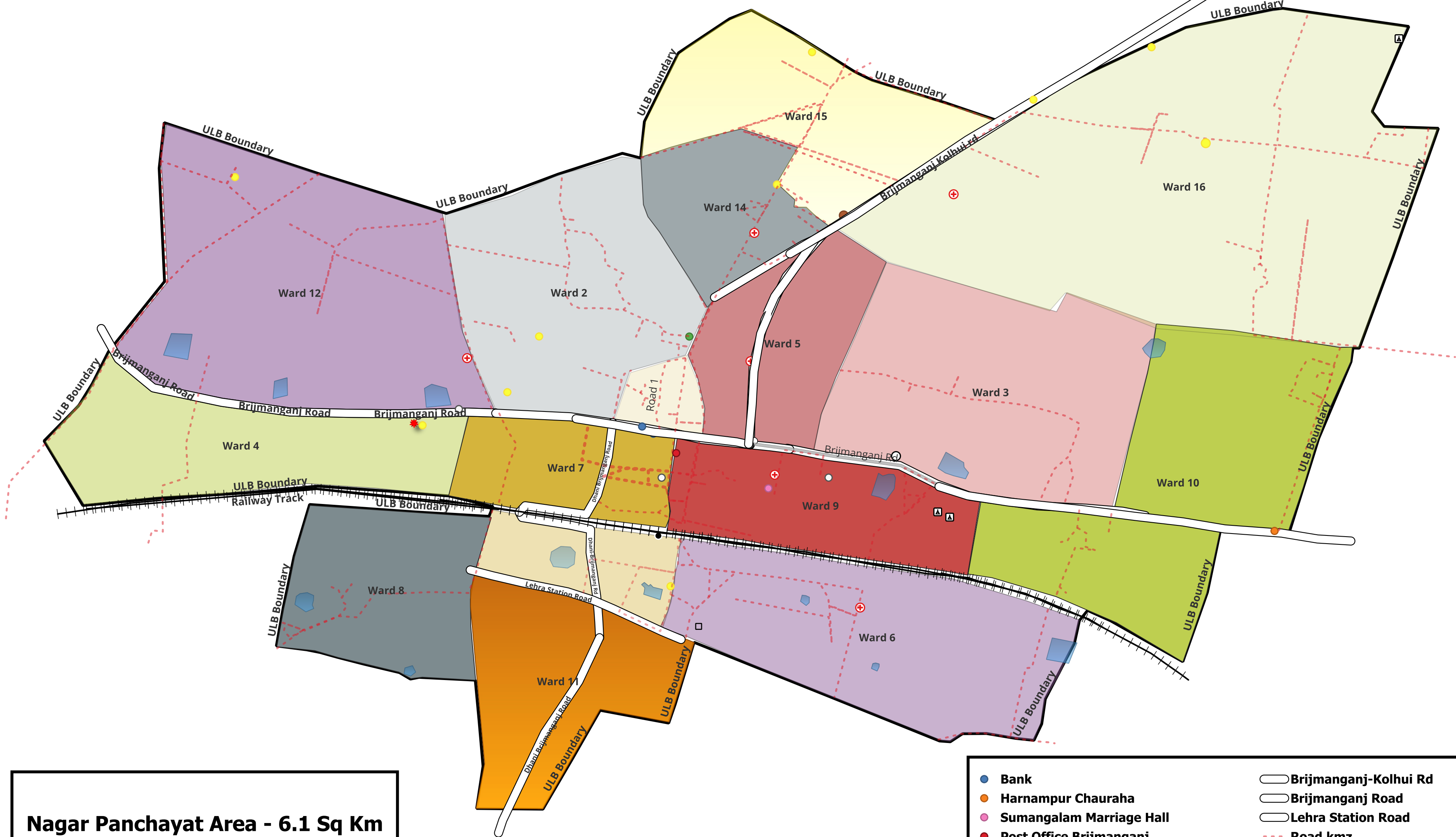
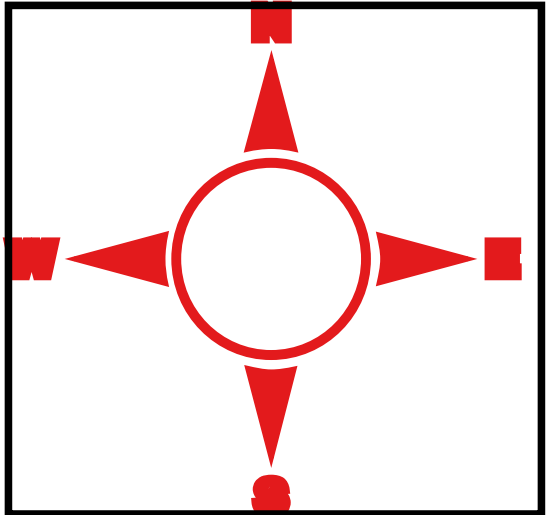









































**नगर पंचायत बृजमनगंज, महाराजगंज
मास्टर मैप**



Nagar Panchayat Area - 6.1 Sq Km



- | | | |
|--|---|--|
|  Bank |  Brijmanganj-Kolhui Rd |  Ward 12 |
|  Harnampur Chauraha |  Brijmanganj Road |  Ward 11 |
|  Sumangalam Marriage Hall |  Lehra Station Road |  Ward 10 |
|  Post Office Brijmanganj |  Road.kmz |  Ward 9 |
|  Temple |  Pond |  Ward 8 |
|  Chakbandi Office |  Station Road |  Ward 7 |
|  Nagar Panchayat Karyaalay |  Brijmanganj Railway Station |  Ward 6 |
|  New Nagar Panchayat office Brijmanganj |  Railway Track |  Ward 5 |
|  Gausia Jama Masjid |  Brijmanganj Bus stand |  Ward 4 |
|  Hospital |  Ward 16 |  Ward 3 |
|  CHC Brijmanganj |  Ward 15 |  Ward 2 |
|  School |  Ward 14 |  Ward 1 |
|  Dhani-Brijmanganj Rd |  Ward 13 |  Brijmanganj ULB Boundary |